

PRIMARY LOCATE REPORT

locates@locate.com | 1-800-811-8111



Request #: [REDACTED]

Sub #:

Locating for:			Request Type:
Excavation Date:	Rescheduled Date:	Requested By:	Status:
			Started:
Company:	Company Address:		
Locate Address:	City, State:	Depth:	
Type of Work:			
Description of Work:			

Located Area: Excavator shall not work outside the located area without obtaining another locate.

COLOR CODE	Electric	Gas/Oil	Comms	Water	Sewer	Reclaimed Water	Temporary	Proposed
------------	----------	---------	-------	-------	-------	-----------------	-----------	----------

Comments to Excavator

Important Notice to Excavator:

CAUTION: Locates provided are valid for 90 days. All locating is approximate. Diagram is not to scale. All depths marked in field or on diagram are approximate and for soft dig purposes only. We accept no responsibility for any ground disturbance at or near any facility, shown or not shown. All facilities within five meters of ground disturbance must be excavated using soft dig methods. This drawing is for reference for this project only. Any change in the scope of work shall be communicated to us.

METHOD OF MARKINGS	<input type="checkbox"/> Paint	<input type="checkbox"/> Stakes	<input type="checkbox"/> Flags
	<input type="checkbox"/> Chalk	<input type="checkbox"/> Photos	<input type="checkbox"/> Other

Materials:

UTILITIES ARE:

<input type="checkbox"/> In Conflict	<input type="checkbox"/> Field Marked
<input type="checkbox"/> Not in Conflict	<input type="checkbox"/> Not Marked
<input type="checkbox"/> Field Cleared	<input type="checkbox"/> High Profile
<input type="checkbox"/> Other	

Accepted By:

Mark and Email Left on Site

<i>Locator</i>	<i>Signed</i>

ID #:

Date/Time:

In/Out:



Call **811** for more information

DISCLAIMER: We **DO NOT** locate all the utilities within your excavation area. You must have a positive response for all utilities in conflict of your excavation.



Request #:

Sub #:






















Locating for:

LOCATE IS VALID FOR 90 DAYS
LOCATED AREA: EXCAVATOR SHALL NOT DIG OUTSIDE THE LOCATED AREA WITHOUT OBTAINING ANOTHER LOCATE

From: _____ To: _____

From: _____ To: _____

LEGEND

-  Storm Catch Basins
-  Storm Fittings
-  Storm ManHole
-  Storm OutFall
-  Storm Culverts
-  Storm Pipes
-  Water Fitting
-  Water Hydrants
-  Water Property Meters
-  Water Valves
-  Water Service Lead
-  Water Mains
-  Sewer ManHoles
-  Sewer Pump
-  Sewer Service Laterals
-  Sewer Mains
-  Bridges
-  Curbs
-  Sidewalk
-  Signal Groups
-  Streetlights

LOCATE AREA HAS BEEN ALTERED AS PER:



This form is valid only with the primary locate sheet. This sketch is not to scale.
Any privately owned services within the located area have not been marked – check with service/property owner

A copy of the Primary Locate Sheet and the Auxiliary Locate Sheet must be on site and in the hands of the machine operator during the work operations.
Should sketch and markings not coincide, a new locate must be obtained.